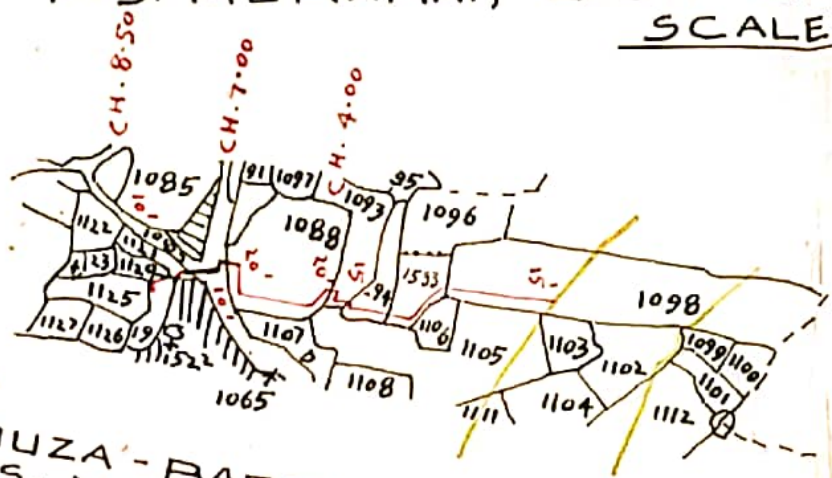


**PLAN
OF LAND TO BE ACQUIRED PERMANENTLY FOR WATER-COURSE
OF DISTY. NO. 13 OF B.N.M.C. IN MOUZA-BARDHANPARA J.L.No.75
P.S. MURARAI; DIST. BIRBHUM
SCALE:- 330' = 1"**



REF :-
LAND ALREADY ACQUIRED
SHOWN THUS:- (//)
LAND TO BE ACQUIRED
SHOWN THUS:- (—)
LAND NOT TO BE ACQUIRED
SHOWN THUS:- (—)

MOUZA - BARDHANPARA J.L.No.75
P.S. MURARAI

SCHEDULE OF LAND

MOUZA	J.L.No.	P.S.	DIST.	G.S. PLOT NOS.	AREA
BARDHANPARA	75	MURARAI	BIRBHUM	1088. 1093. 1094. 1096/1533. 1098. 1119 AND 1121 - IN PART.	0.28 Acres

CKD. BY.

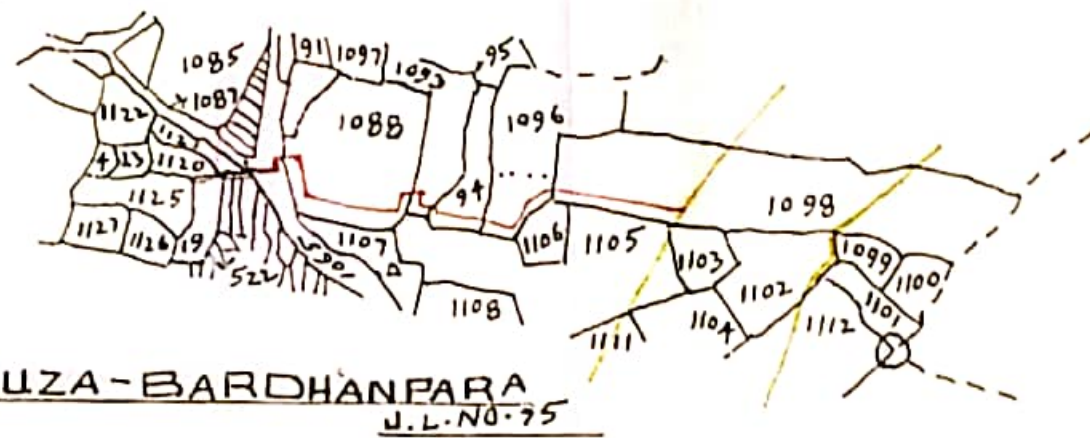
[Handwritten Signature]
16/1/64

KGD.

[Handwritten Signature]
SPL. L.A. COLLECTOR
BIRBHUM.

RACED BY:- S Banerjee


PLAN
SHOWING THE LAND TO BE DEMARCATED PARTLY
VESTED AND PARTLY RETAINED FOR C.S. PLOT NO. 1121
IN MOUZA-BARDHAN PARA J.L. NO. 75; P.S. MURARAI
DIST. BIRBHUM IN CONNECTION WITH L.A. CASE NO. 88/62-63
SCALE: - 330' = 1"



MOUZA-BARDHANPARA
J.L. NO. 75

- REF:-
LAND ALREADY ACQUIRED SHOWN THUS:- ((
LAND ACQUIRED SHOWN THUS:- —
LAND PARTLY VESTED AND PARTLY
RETAINED SHOWN THUS:- — —
(VIZ. C.S. PLOT NO. 1121)

TRACED BY:- S Banerji


 14.1.70
 KGO.
 RECEIVED
 14.1.70
 OFFICE
 BIRBHUM